

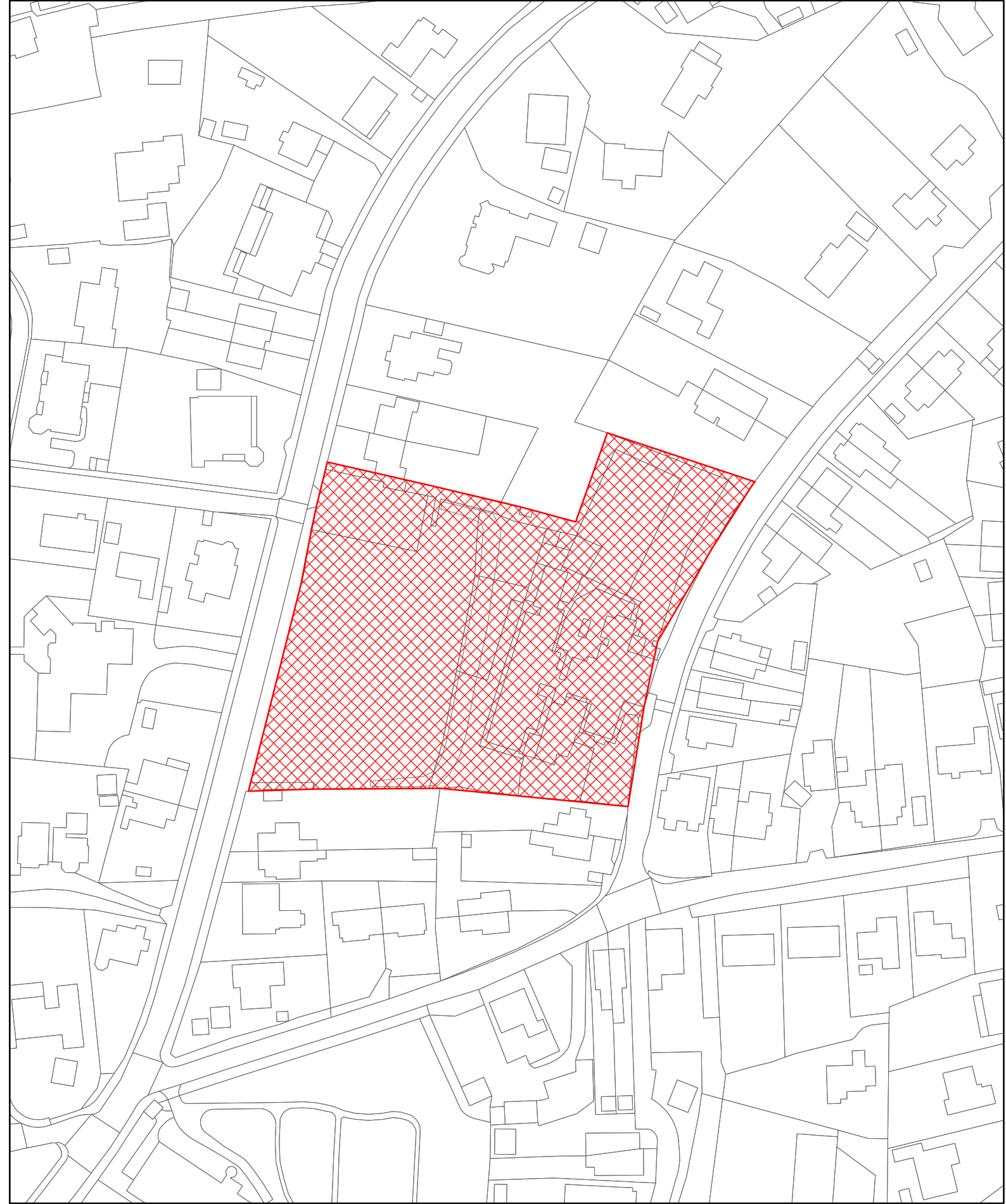
Island Planning Strategy

April 2022 Regulation 19 draft version

IPS Policy H2 & IPS Appendix 2:

Sites allocated for Housing (without planning permission)

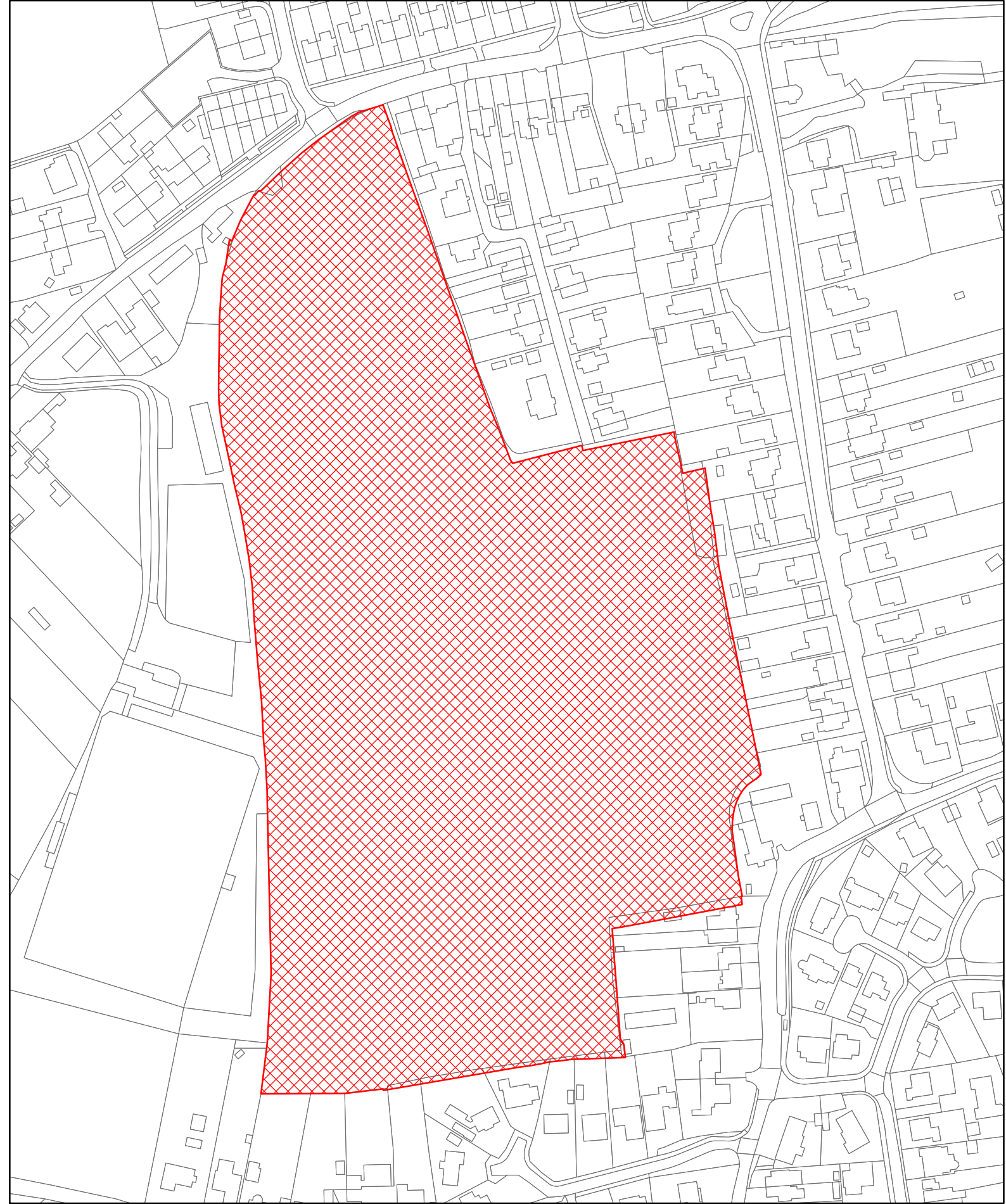
Map booklet



HA002
Land and School buildings at Weston Primary School
Weston Road, Totland



(c) Crown copyright and
database rights 2018
Ordnance Survey
100019229

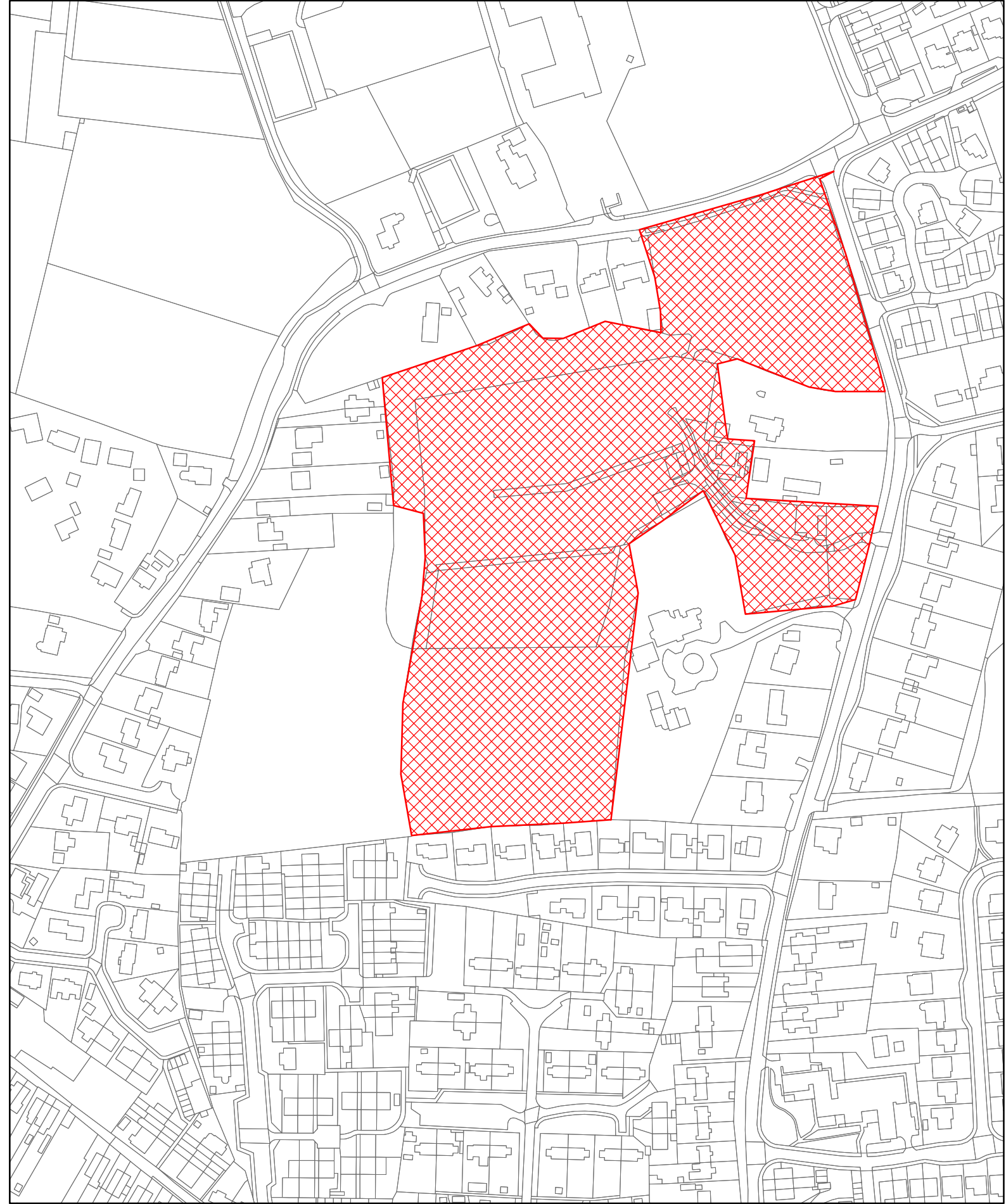


HA005

Land to the east of Football Club, Camp Road, Freshwater



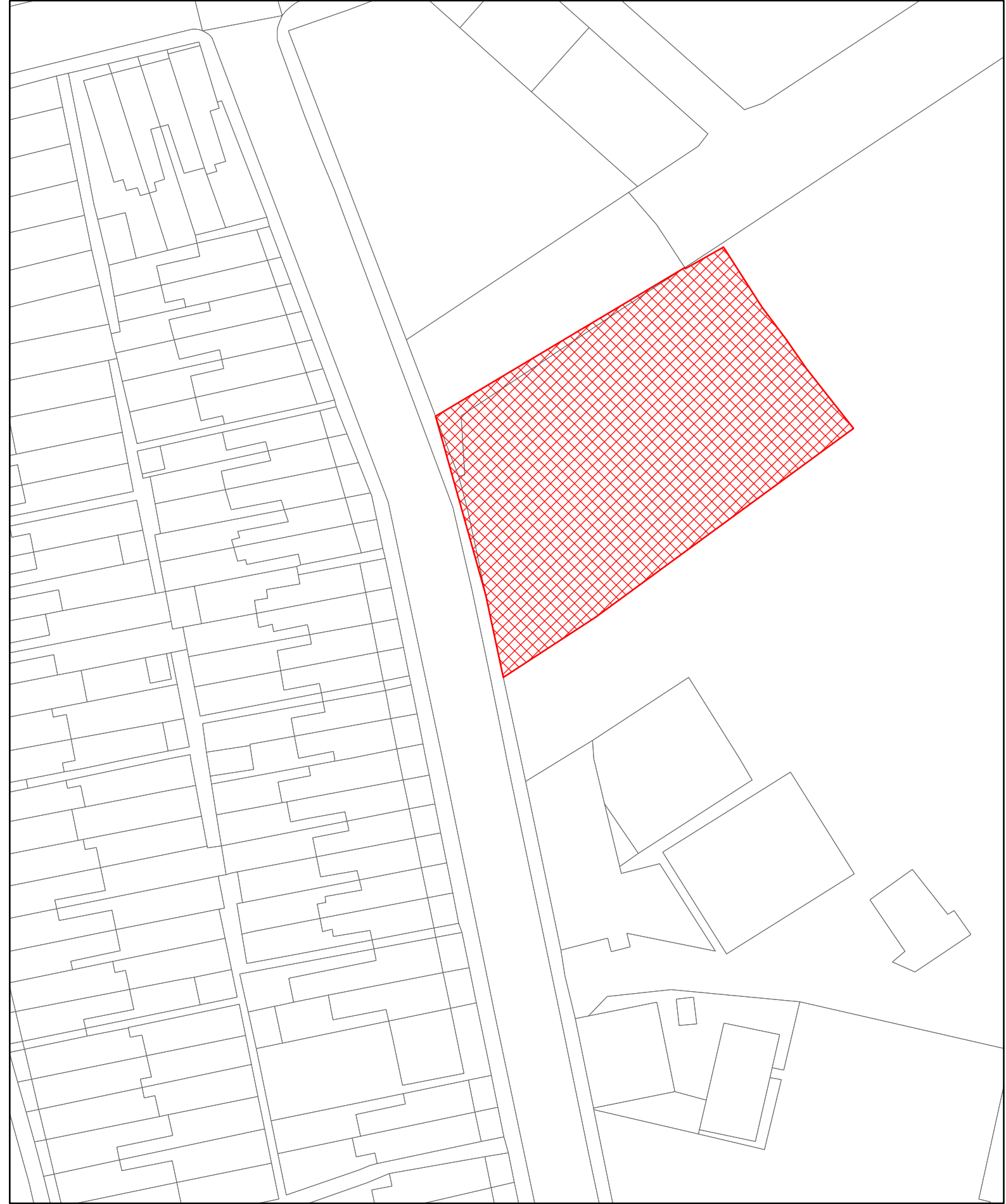
(c) Crown copyright and
database rights 2018
Ordnance Survey
100019229



HA006
Heathfield Campsite, Heathfield Road, Freshwater



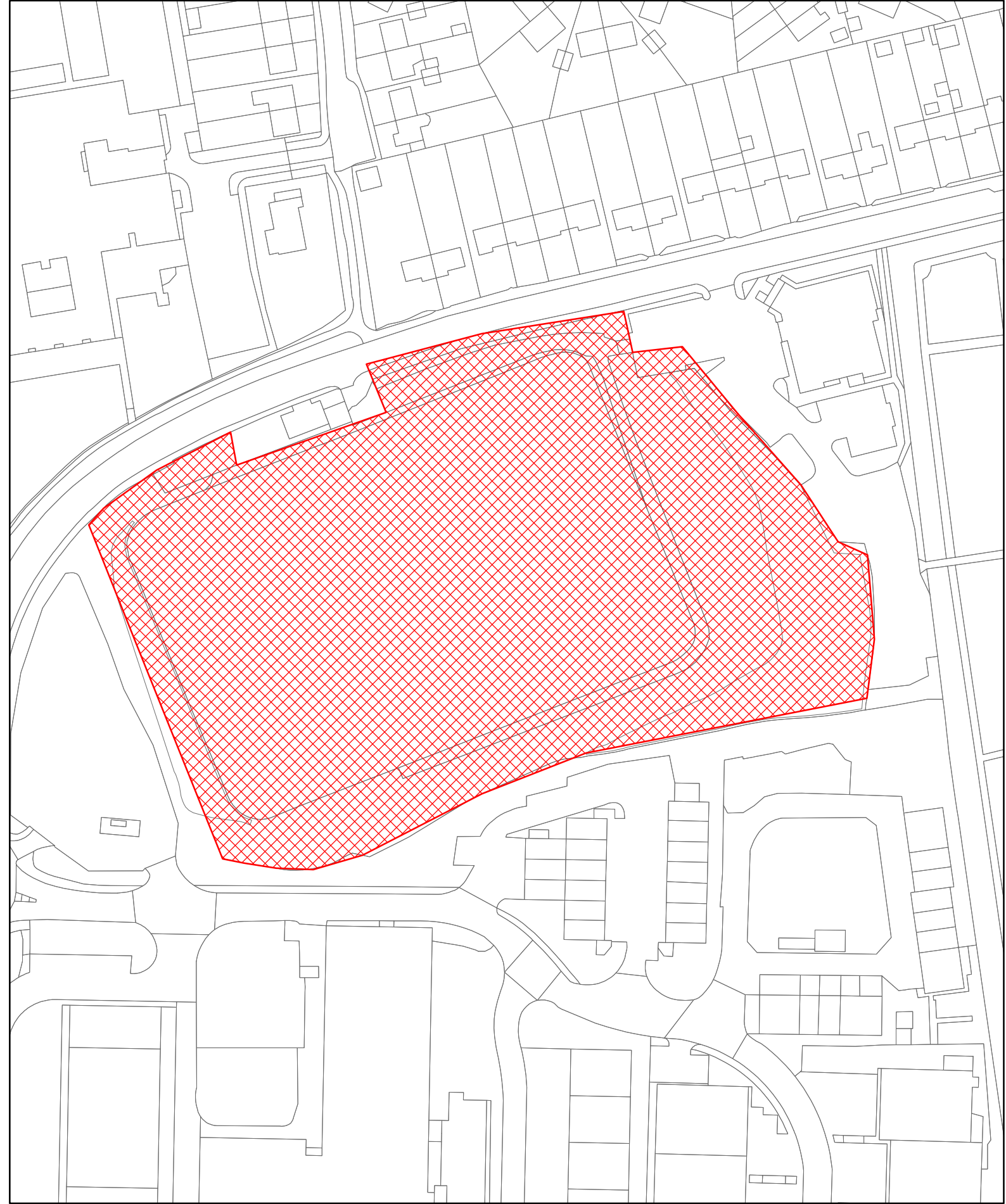
(c) Crown copyright and
database rights 2018
Ordnance Survey
100019229



HA018
Green Gate Industrial Estate, Thetis Road, Cowes



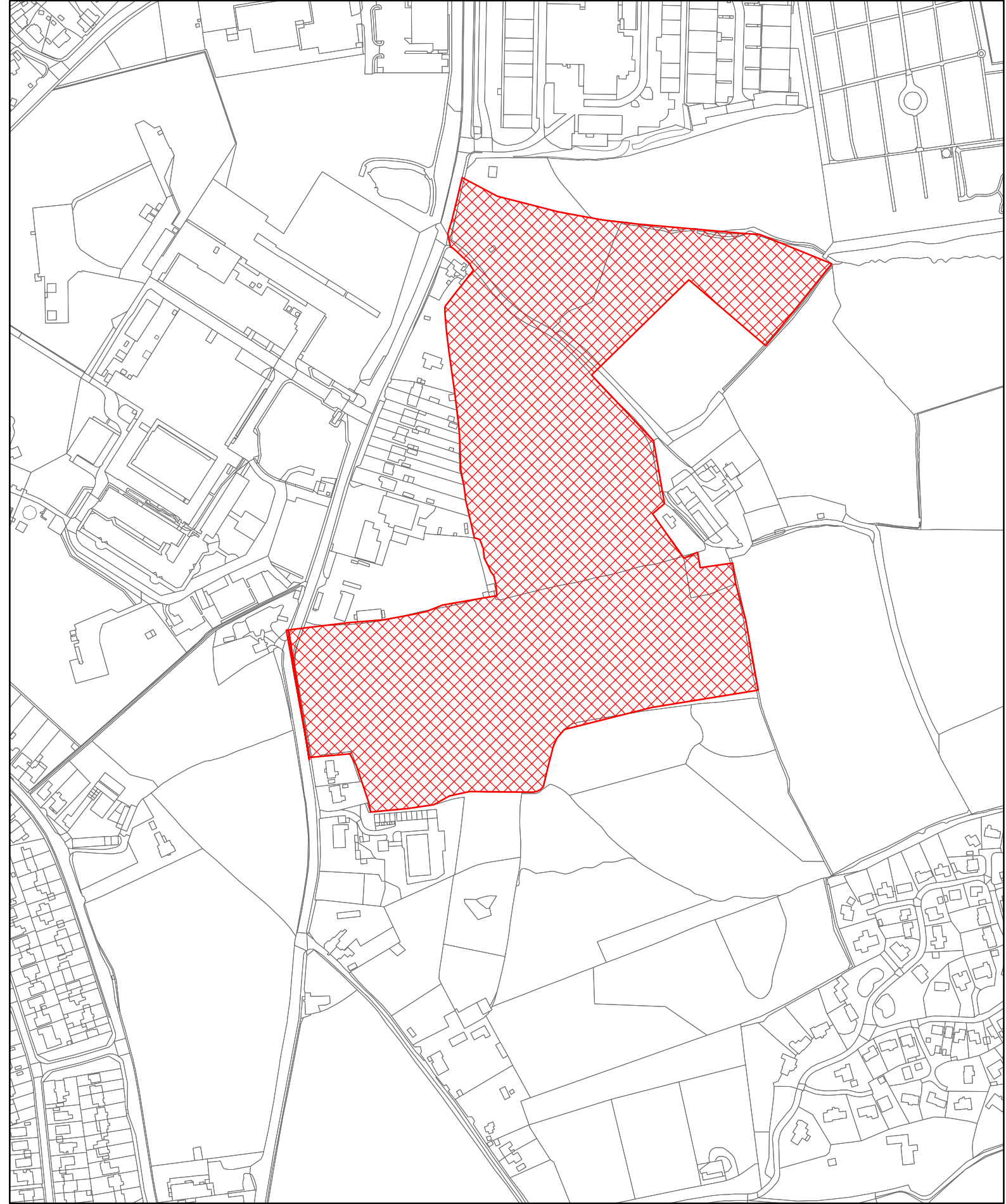
(c) Crown copyright and
database rights 2018
Ordnance Survey
100019229



HA020
Former Somerton Reservoir, Newport Road, Cowes



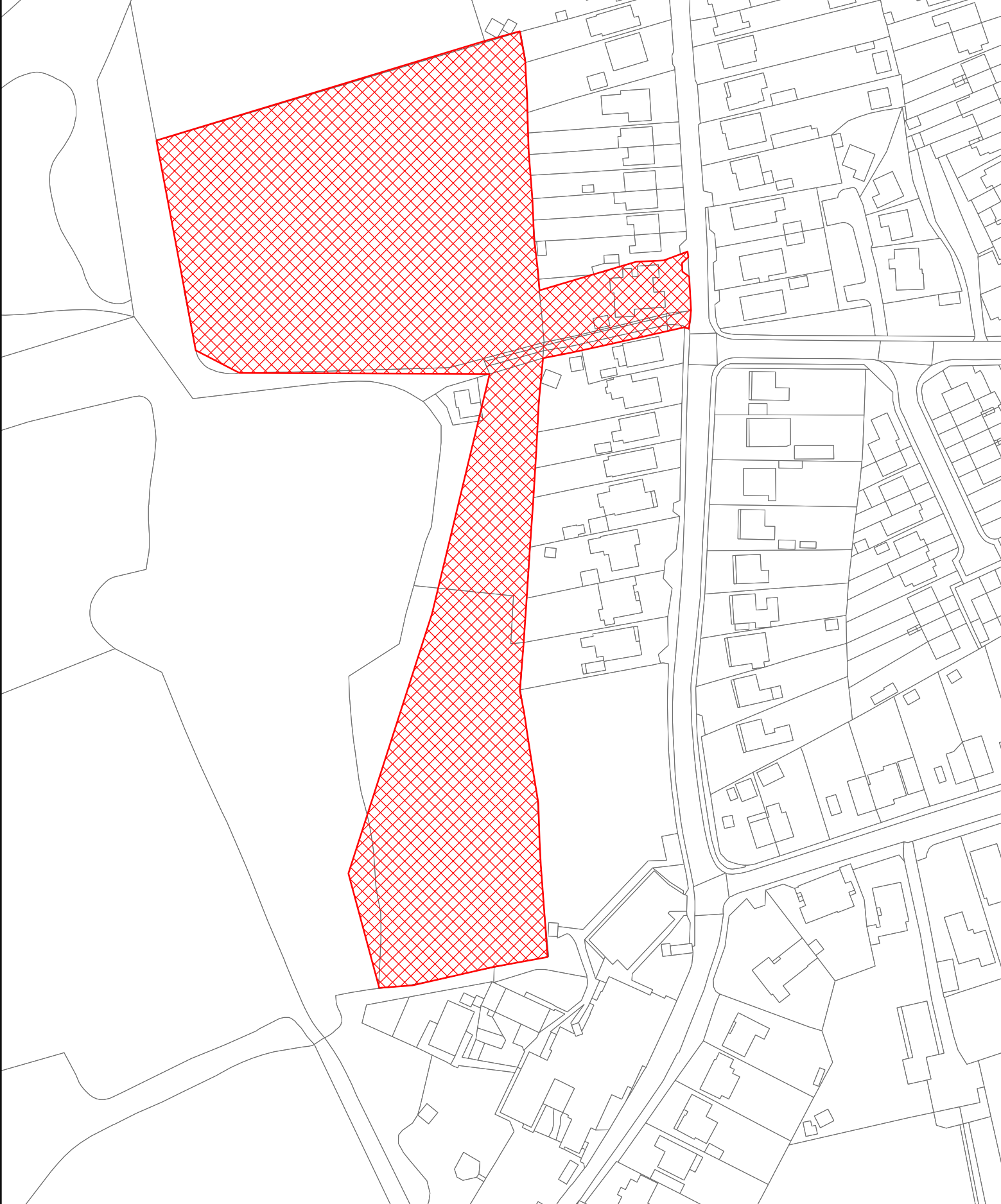
(c) Crown copyright and
database rights 2018
Ordnance Survey
100019229



HA022
Somerton farm, Newport Road, Cowes



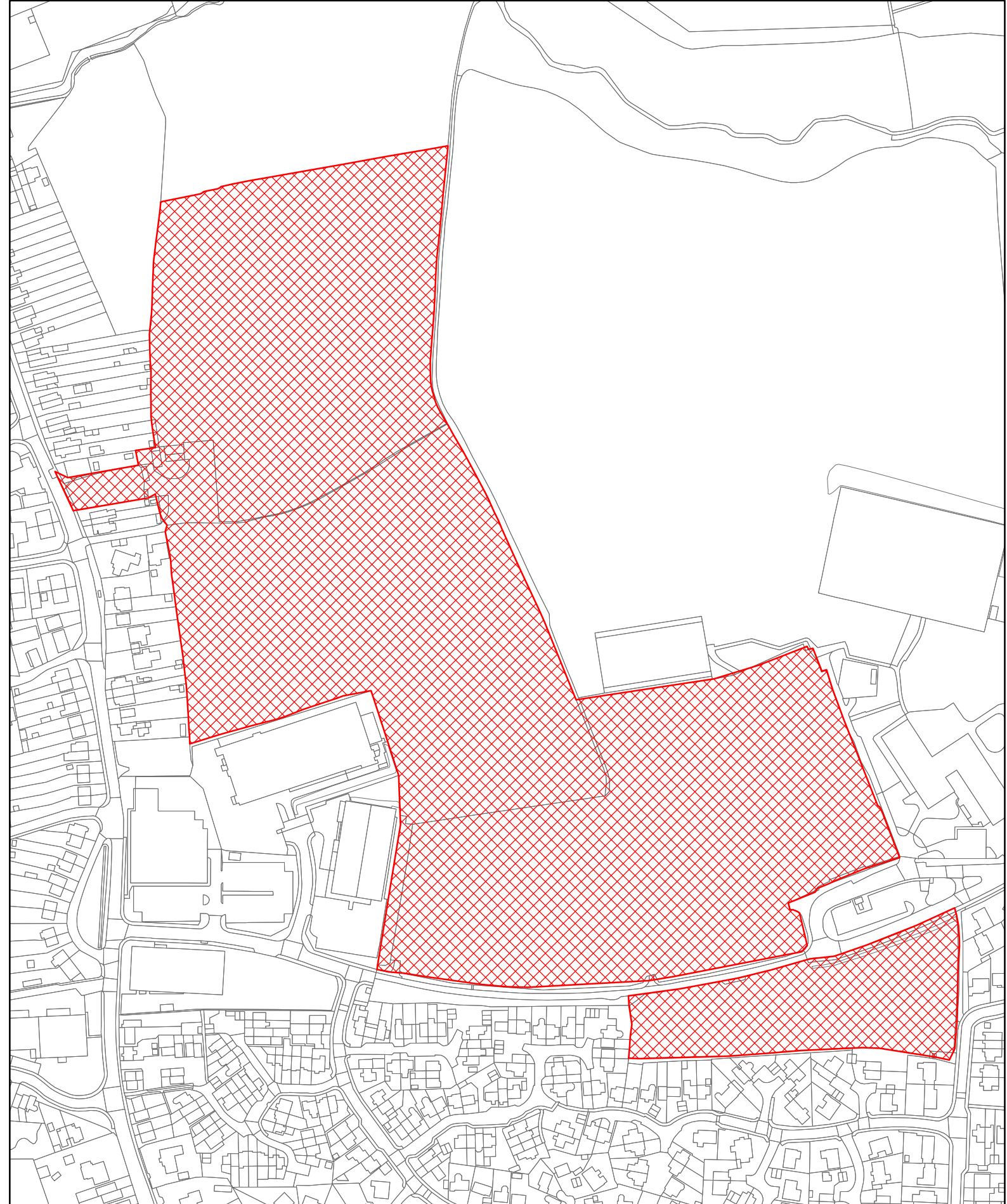
(c) Crown copyright and
database rights 2018
Ordnance Survey
100019229



HA025
Land rear of 84 Wyatts Lane, Northwood



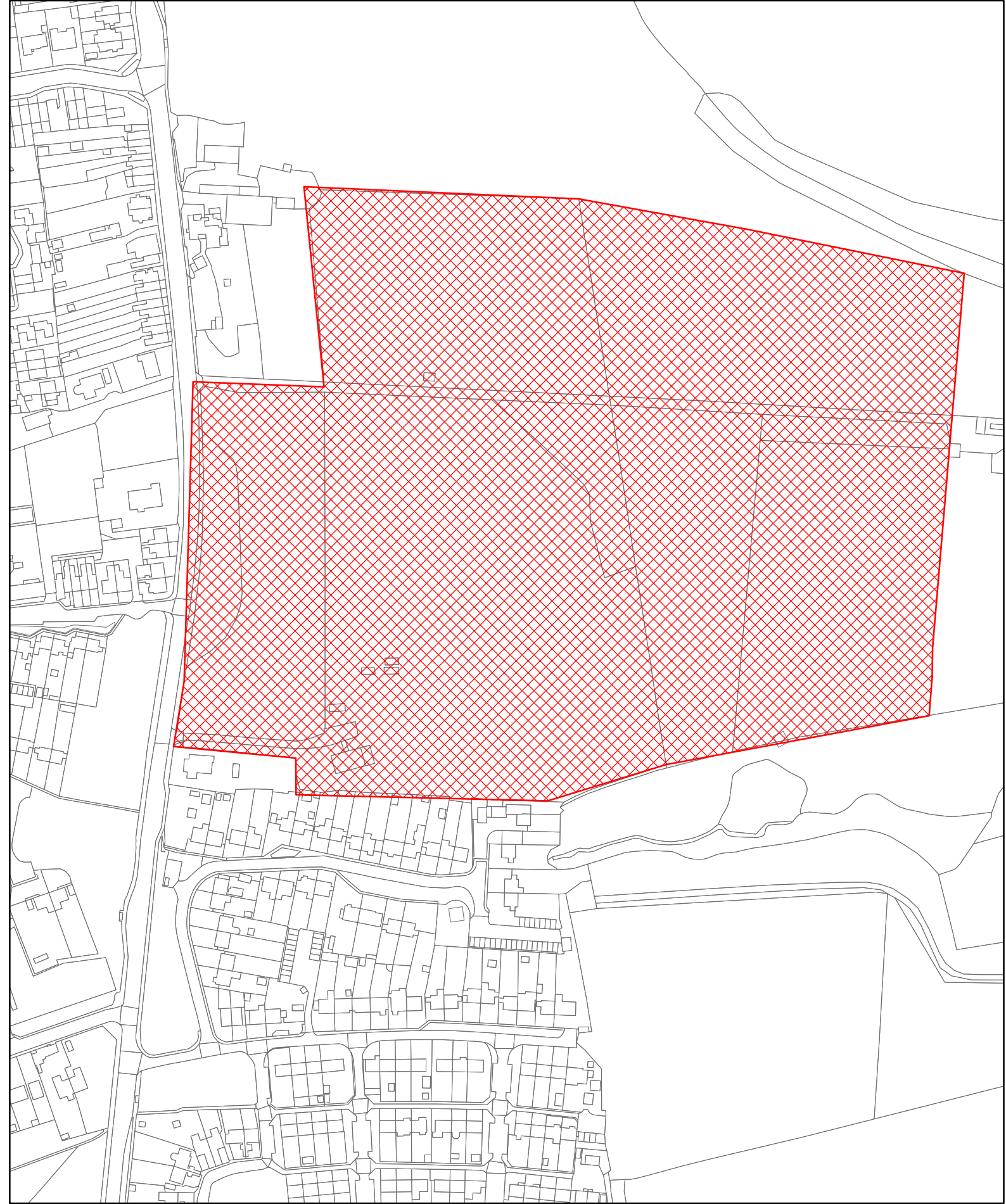
(c) Crown copyright and
database rights 2018
Ordnance Survey
100019229



HA031
Various land adjacent to and east of Carisbrooke College
Newport



(c) Crown copyright and
database rights 2018
Ordnance Survey
100019229

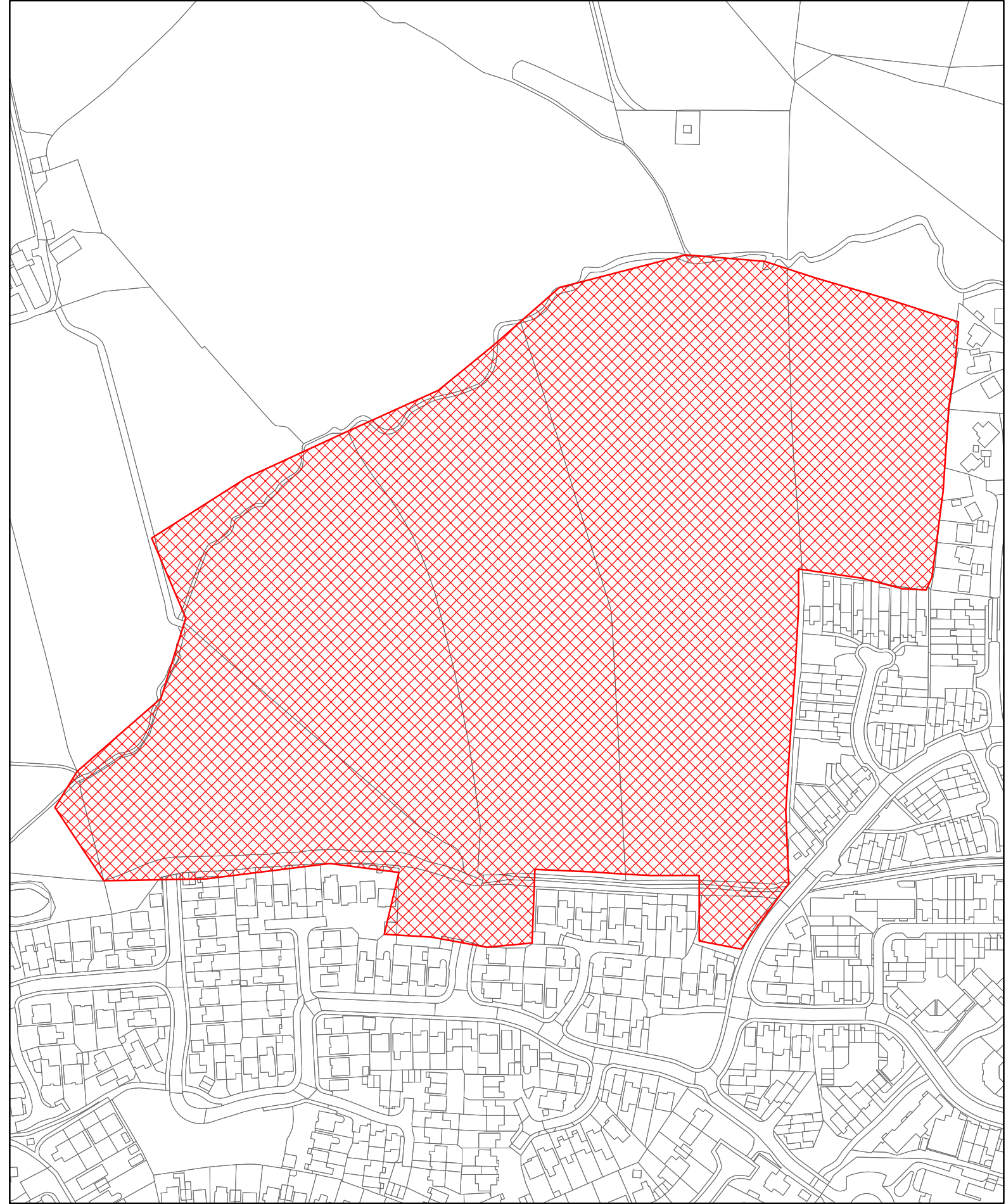


HA032

Land at Horsebridge Hill and Acorn Farm, Newport



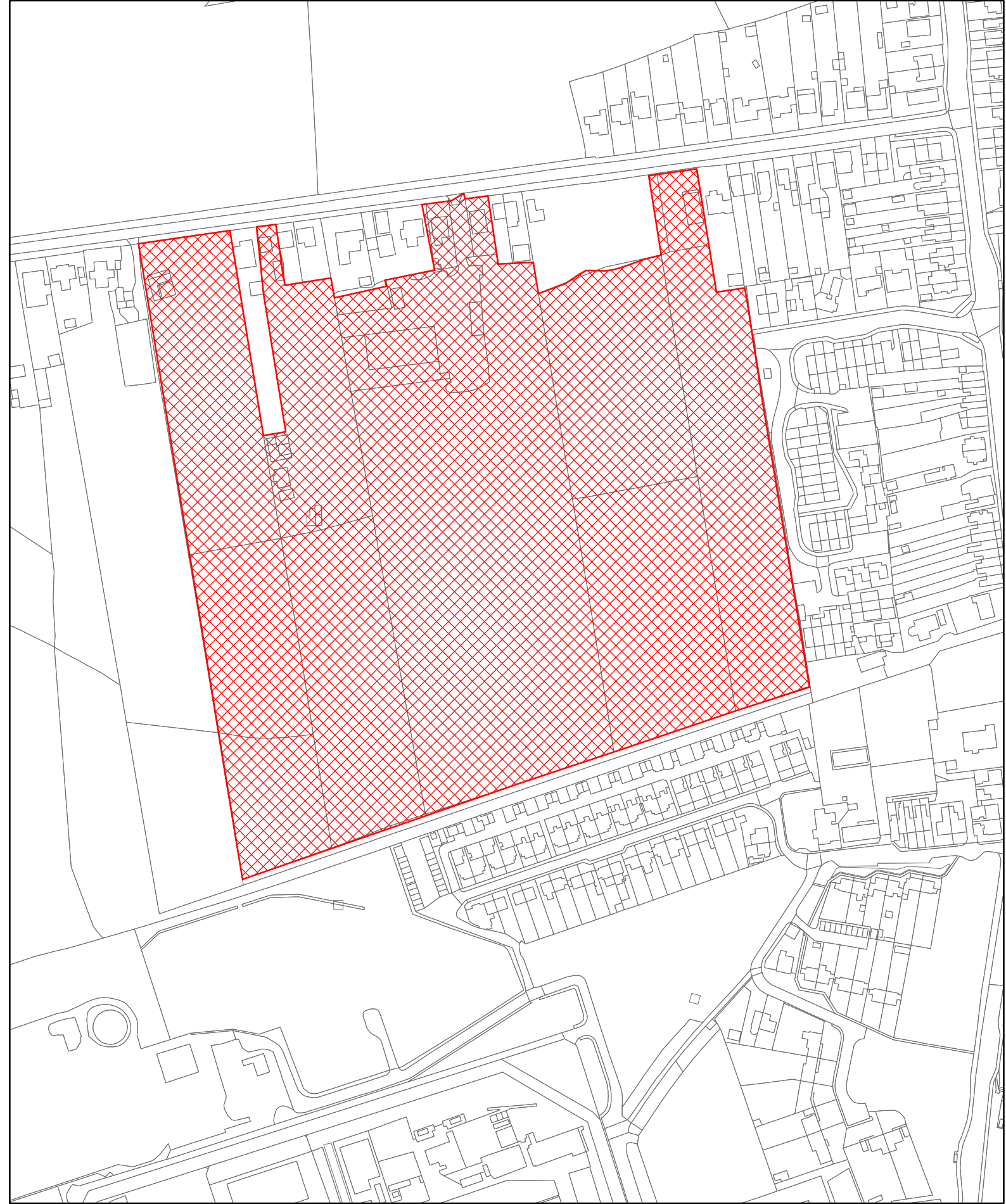
(c) Crown copyright and
database rights 2018
Ordnance Survey
100019229



HA033
Land west of Sylvan Drive, Newport



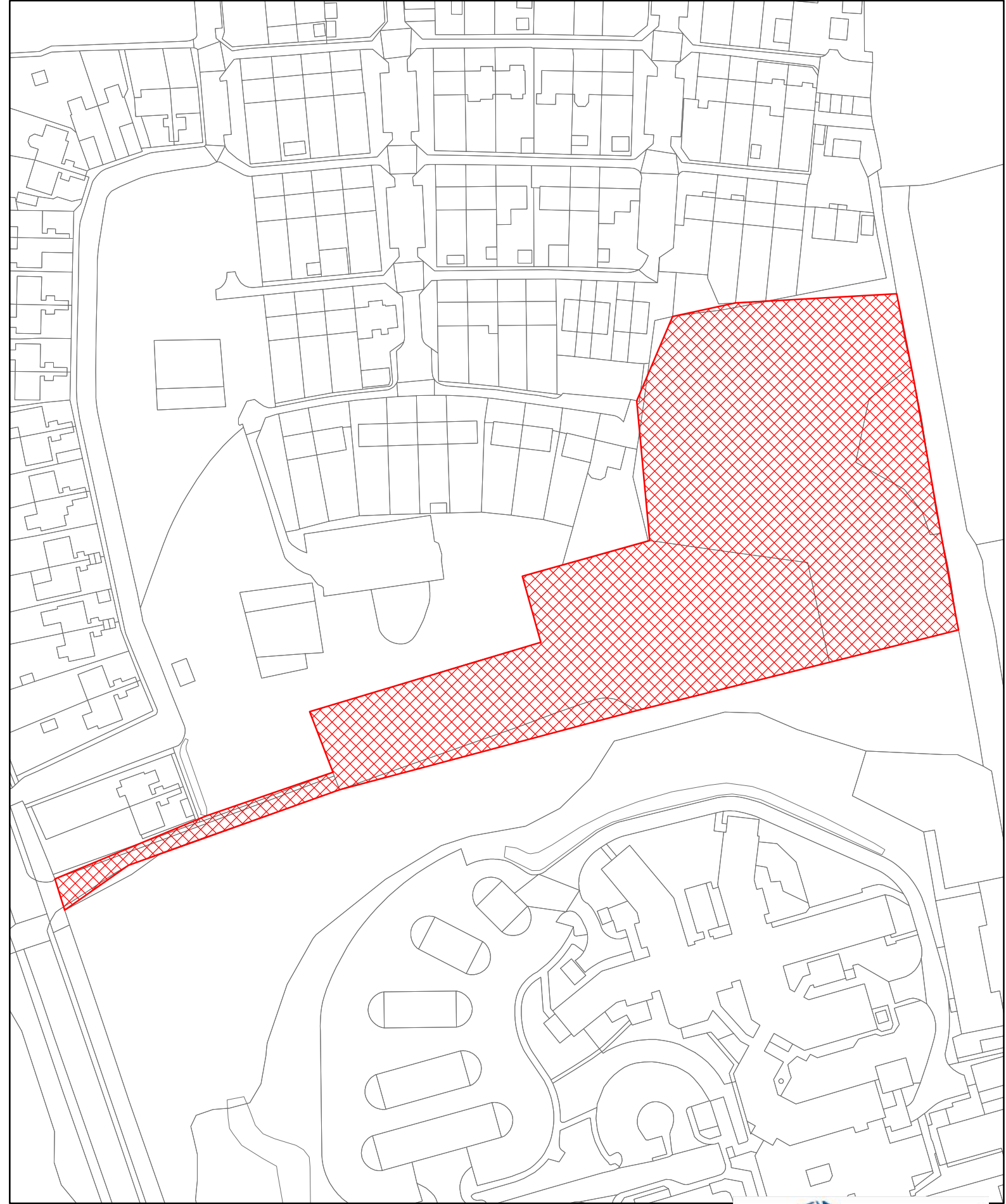
(c) Crown copyright and
database rights 2018
Ordnance Survey
100019229



HA036
Land at Noke Common, Newport



(c) Crown copyright and
database rights 2018
Ordnance Survey
100019229



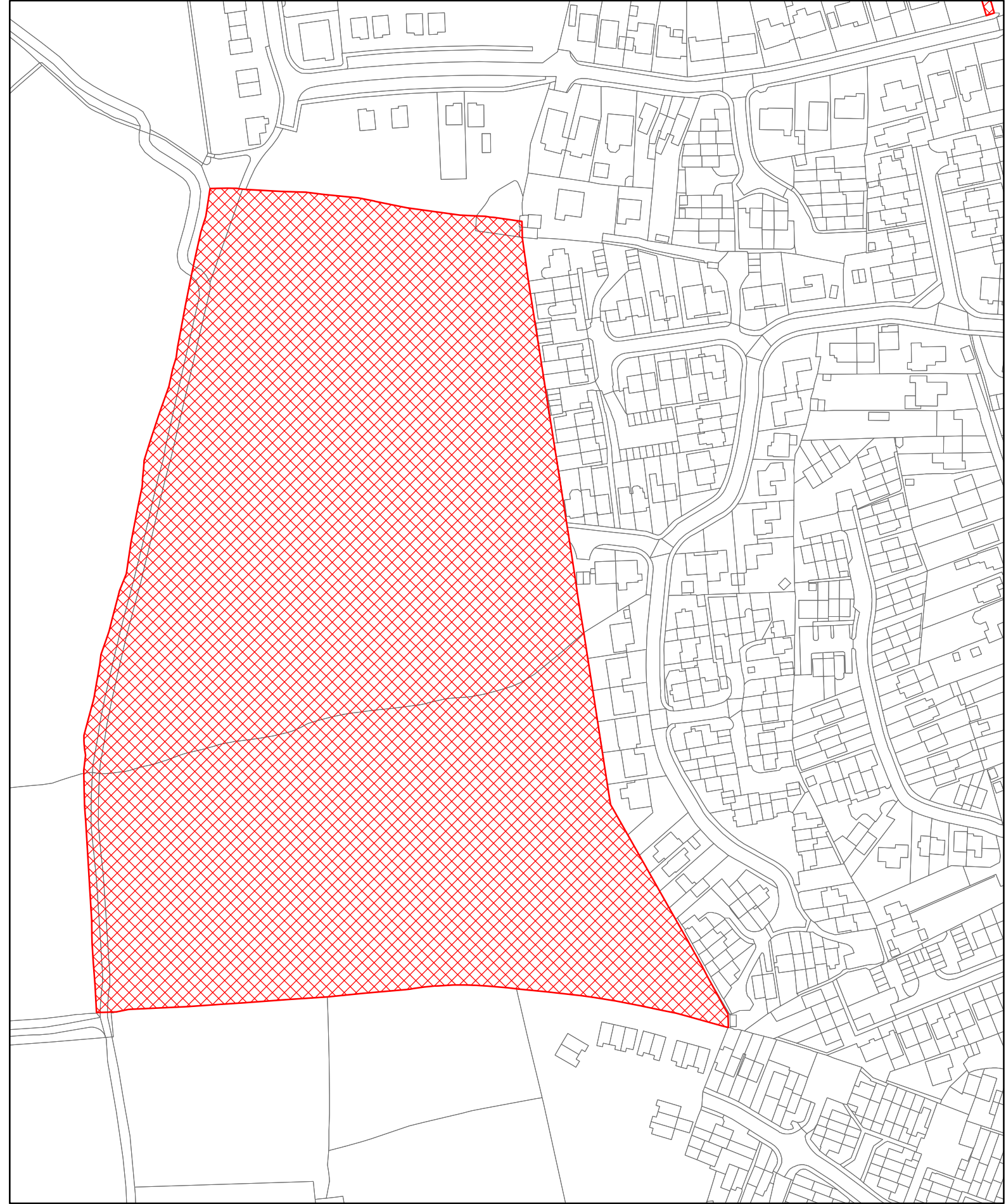
HA037

Former Library HQ, Land adjacent St Mary's Hospital, Newport Road, Newport

(c) Crown copyright and
database rights 2018

Ordnance Survey

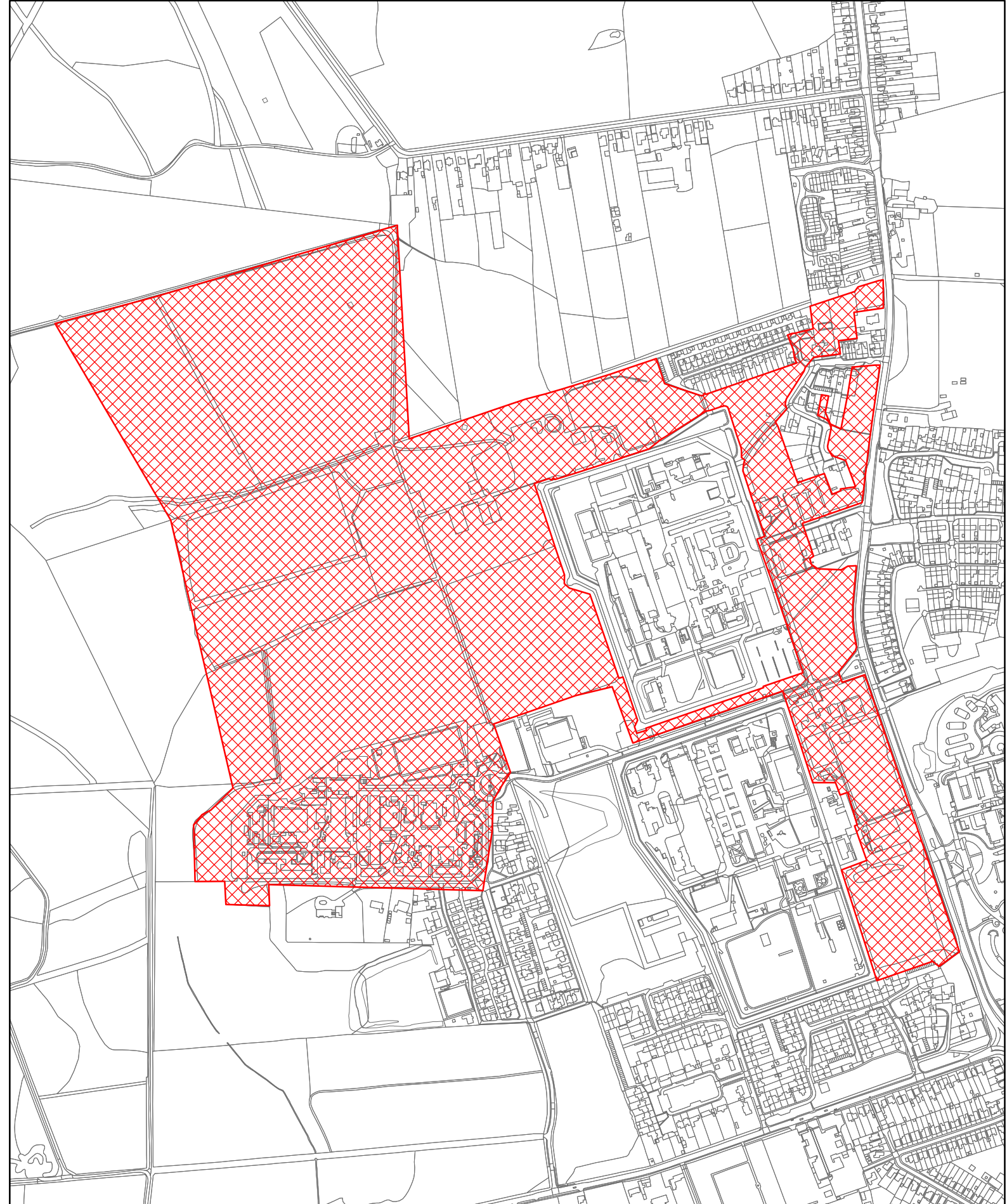
100019229



HA038
Land off Broadwood Lane, Newport



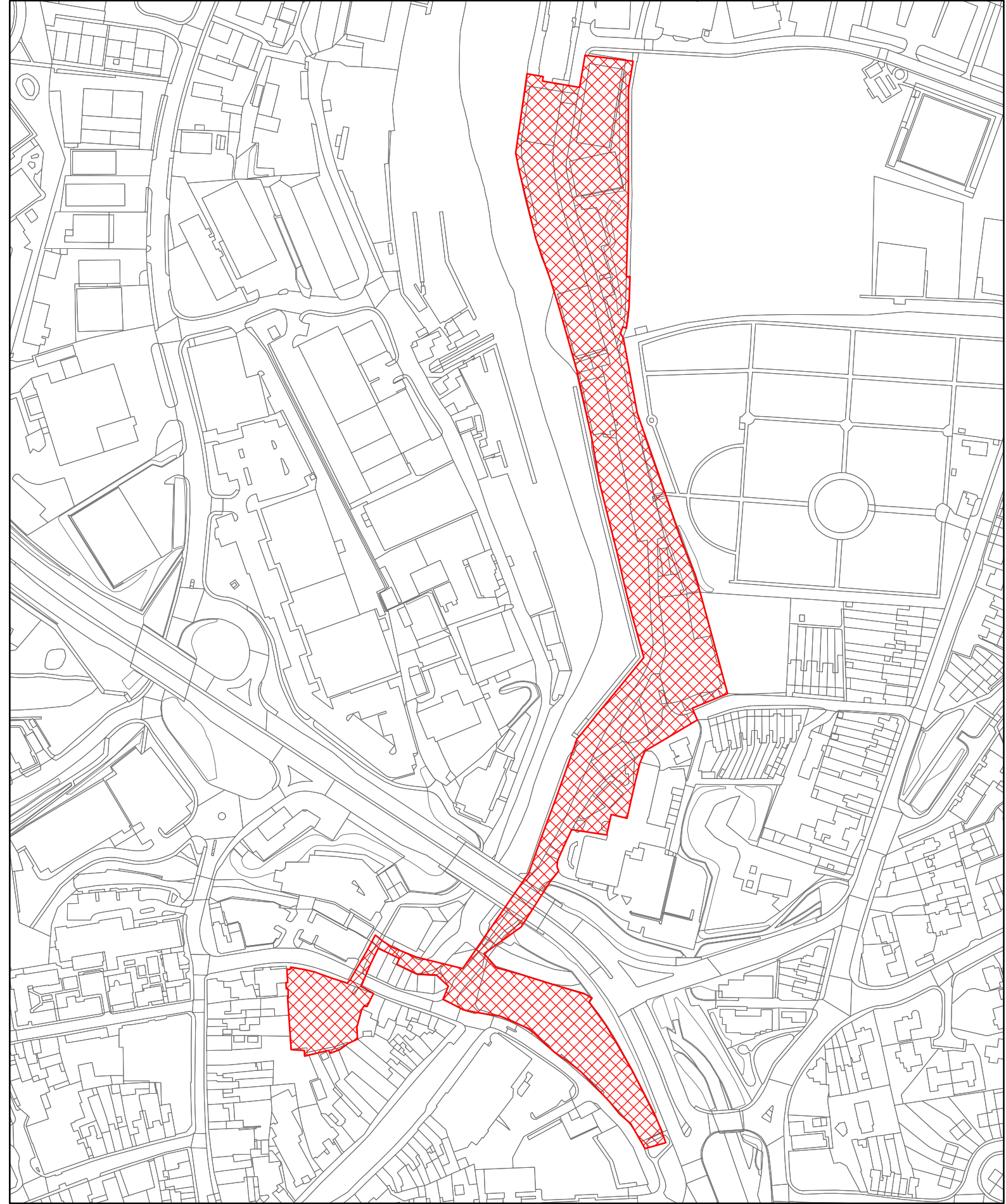
(c) Crown copyright and
database rights 2018
Ordnance Survey
100019229



HA039
Former HMP site, Newport



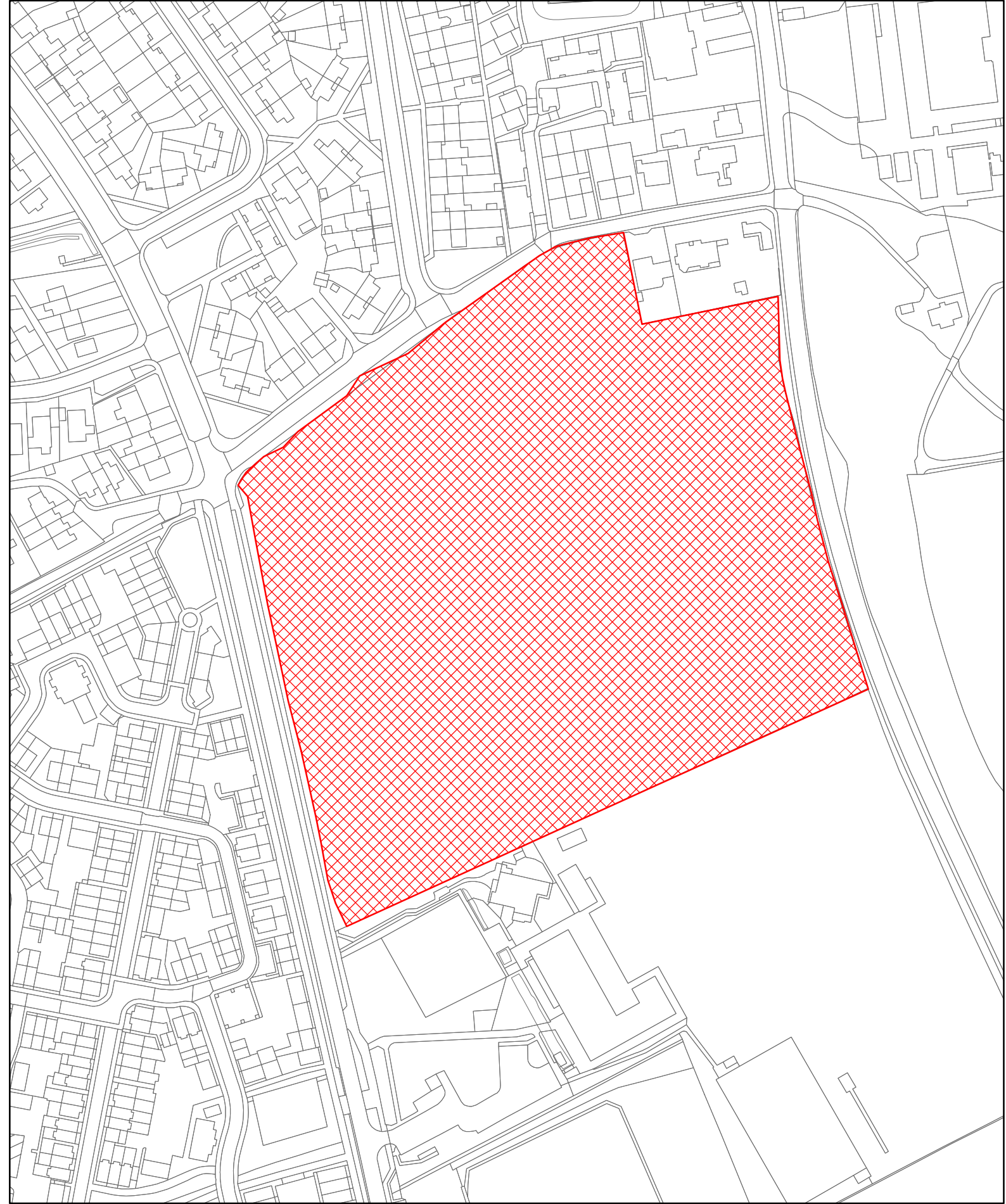
(c) Crown copyright and
database rights 2018
Ordnance Survey
100019229



HA044
Newport Harbour, Newport



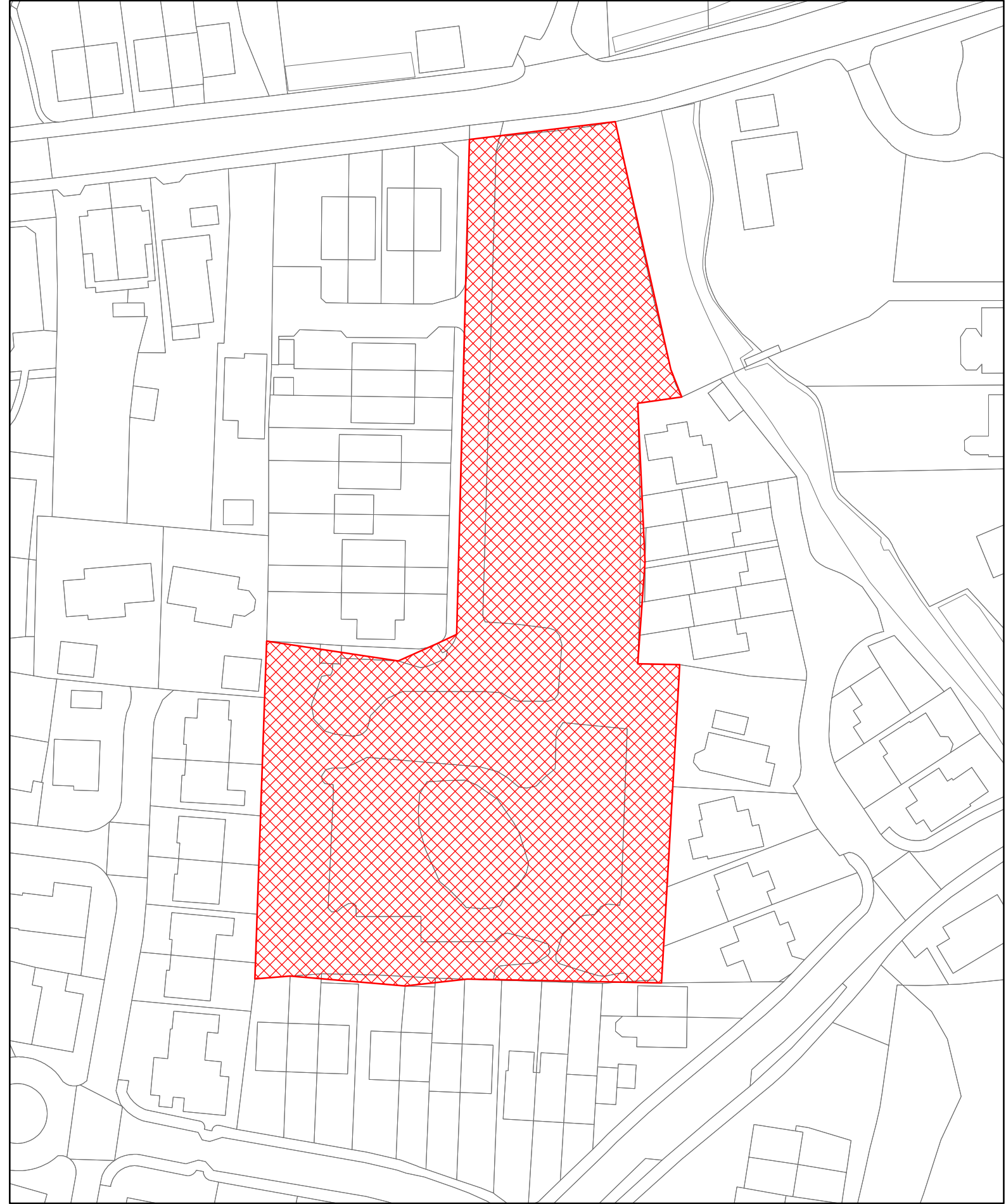
(c) Crown copyright and
database rights 2018
Ordnance Survey
100019229



HA046
Land at Crossways, East Cowes



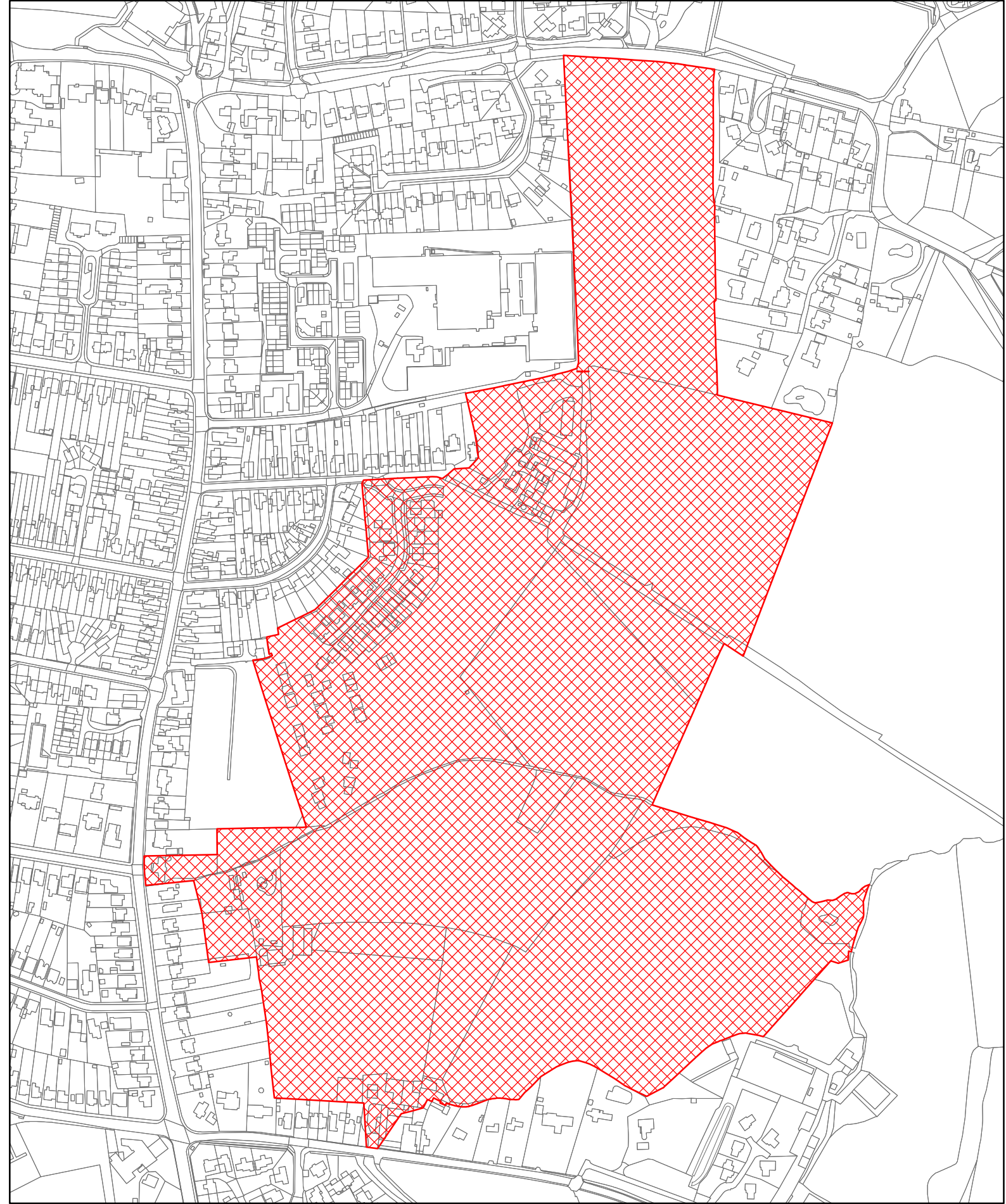
(c) Crown copyright and
database rights 2018
Ordnance Survey
100019229



HA055
Old Hosiden Besson Site, Binstead Road, Ryde



(c) Crown copyright and
database rights 2018
Ordnance Survey
100019229

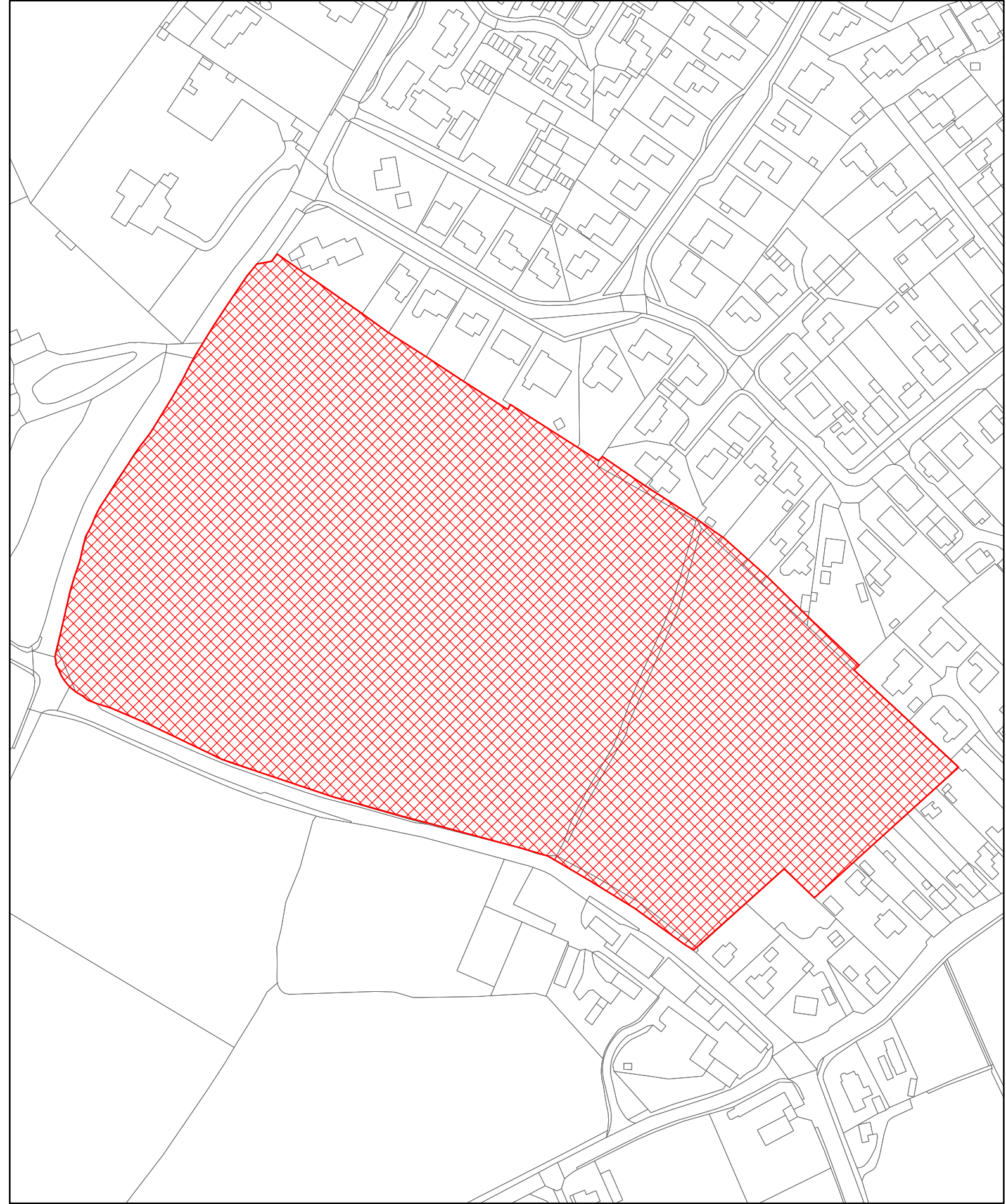


HA060

Westridge Cross Dairy and land to the north of Bullen Road, ...



(c) Crown copyright and
database rights 2018
Ordnance Survey
100019229

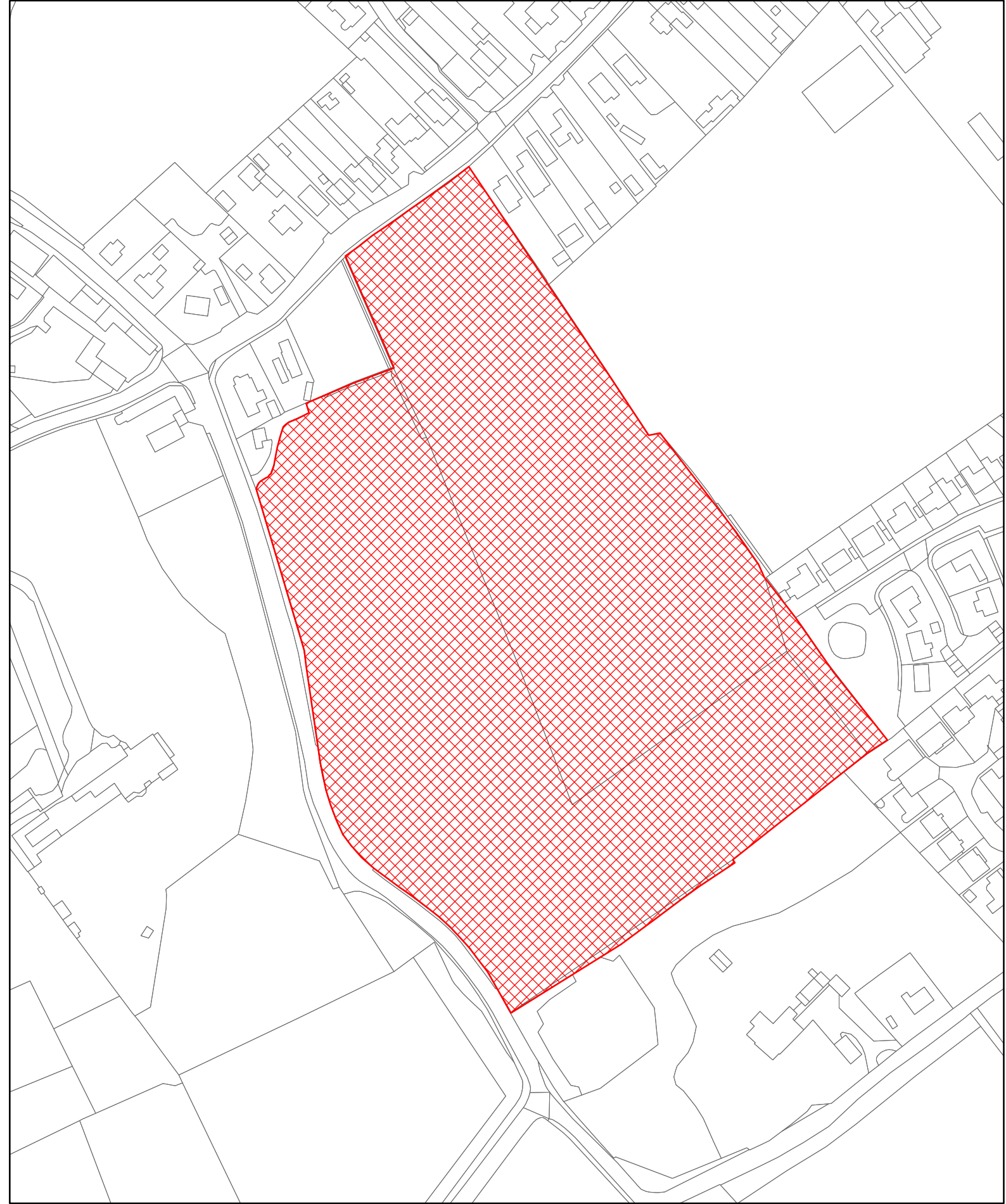


HA064

Land north of Mill Road and east of High Street, Bembridge



(c) Crown copyright and
database rights 2018
Ordnance Survey
100019229

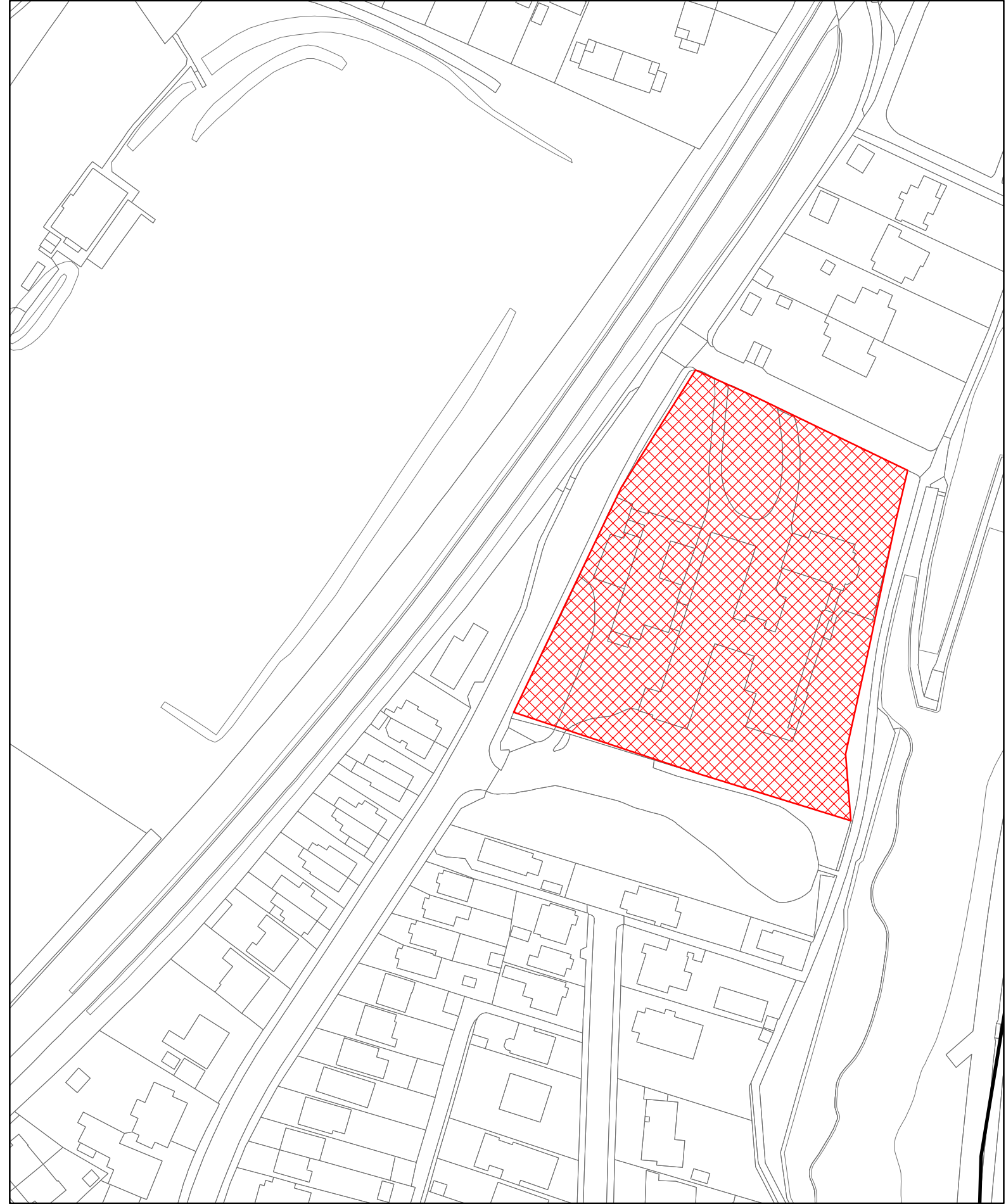


HA065

Land east of Hilway Road and south of Steyne Road, Bembridge



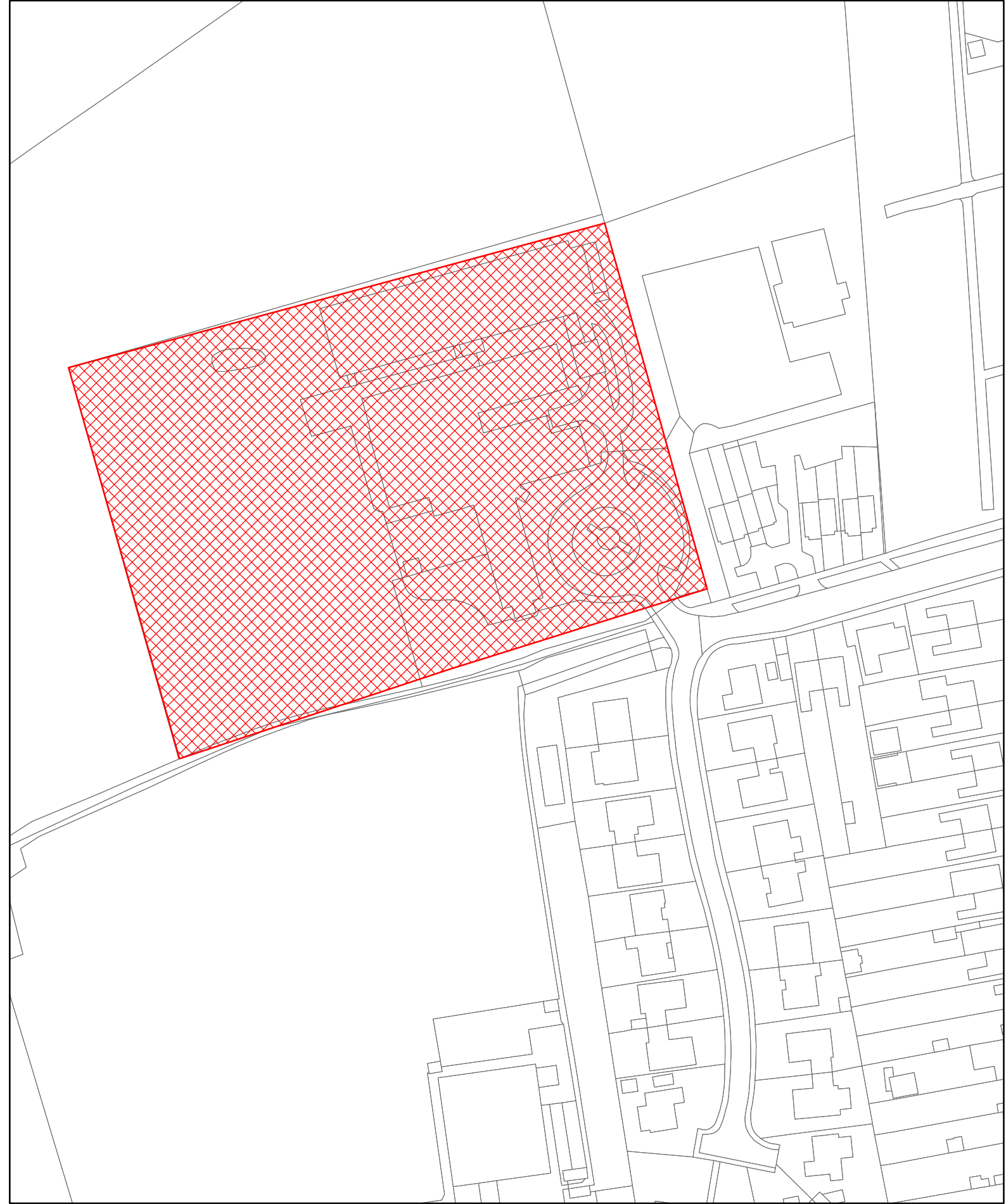
(c) Crown copyright and
database rights 2018
Ordnance Survey
100019229



HA077
Winchester House, Sandown Road



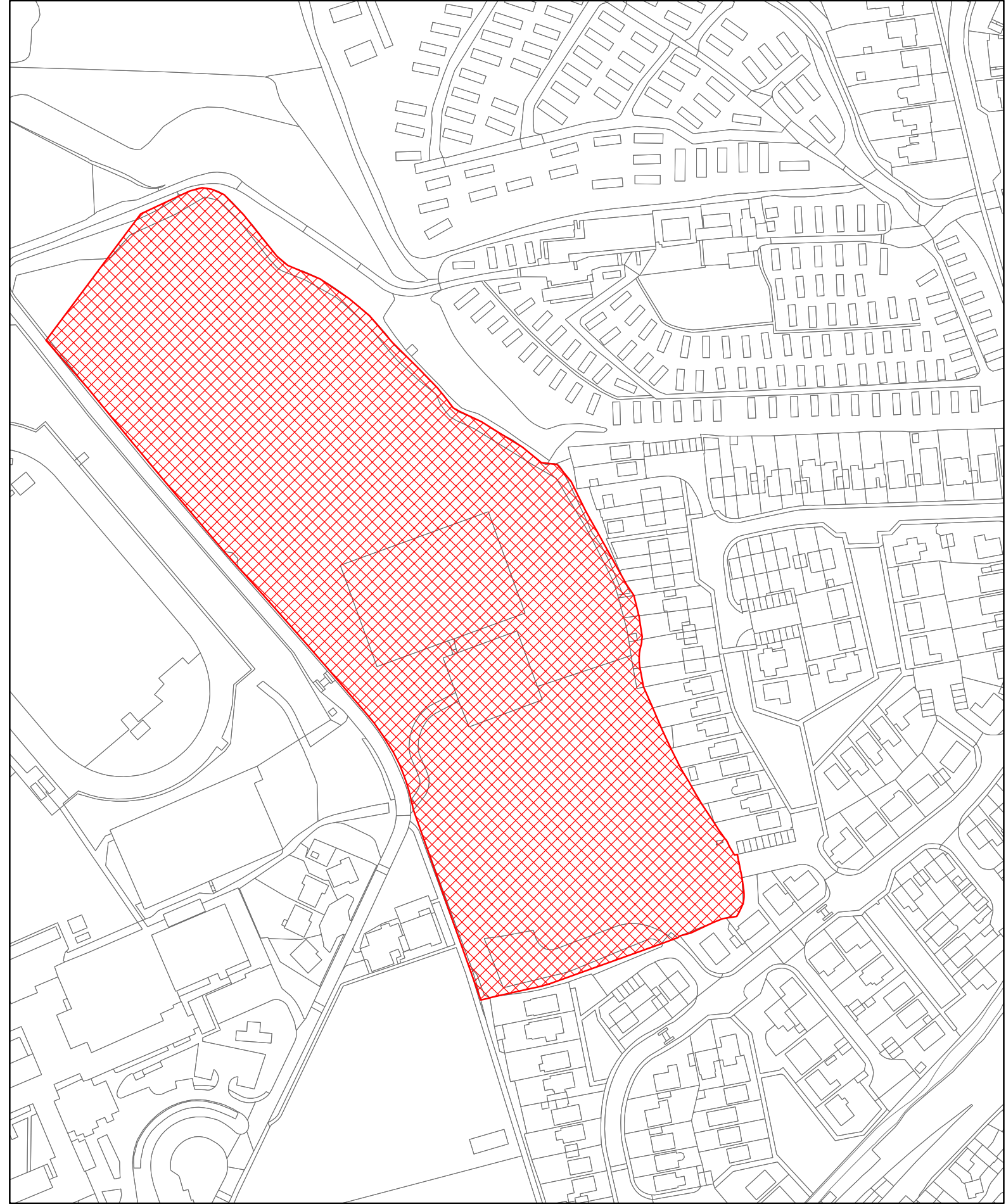
(c) Crown copyright and
database rights 2018
Ordnance Survey
100019229



HA078
Learning Centre, Berry Hill, Lake



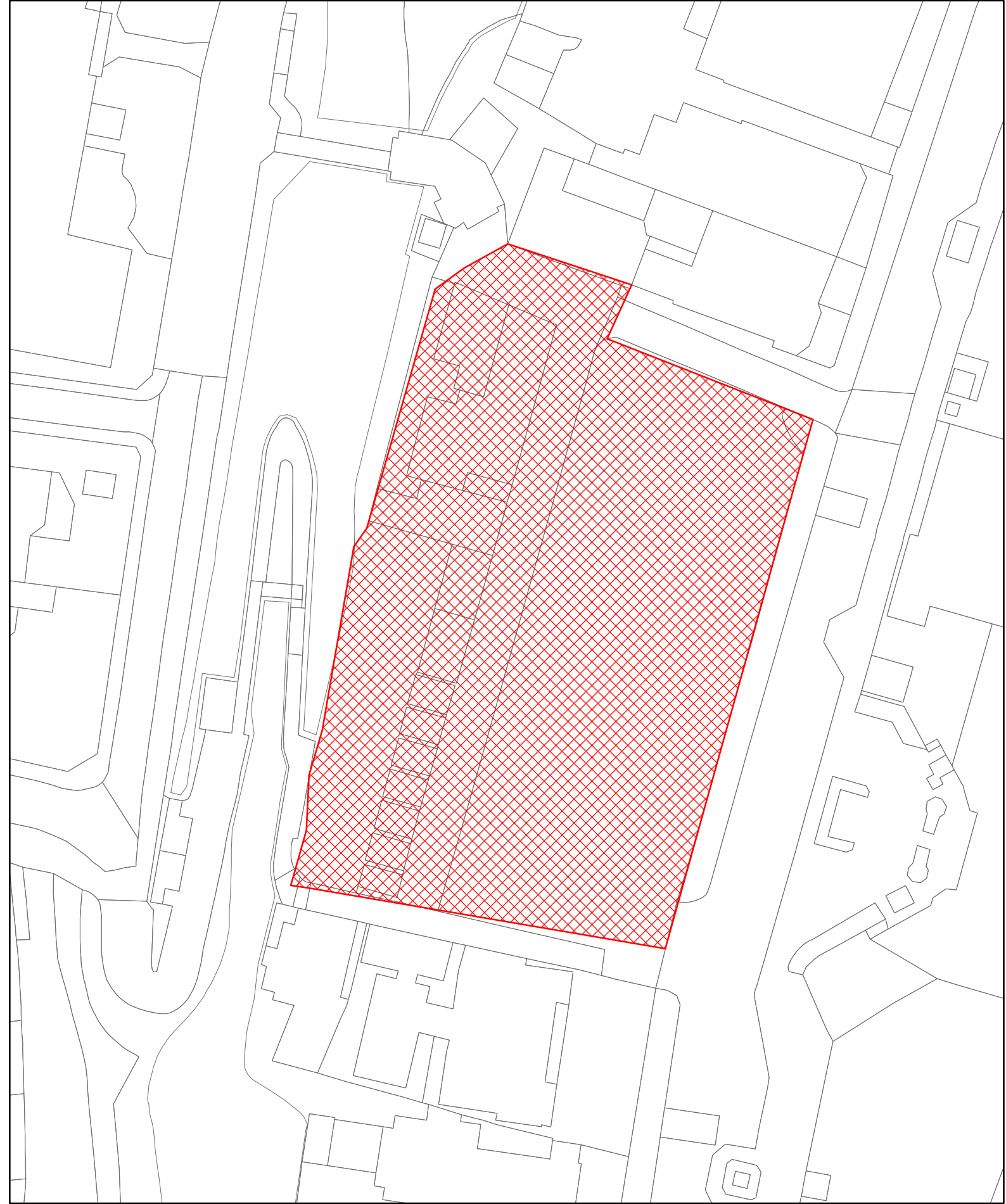
(c) Crown copyright and
database rights 2018
Ordnance Survey
100019229



HA080
Former Sandham Middle School, Sandown



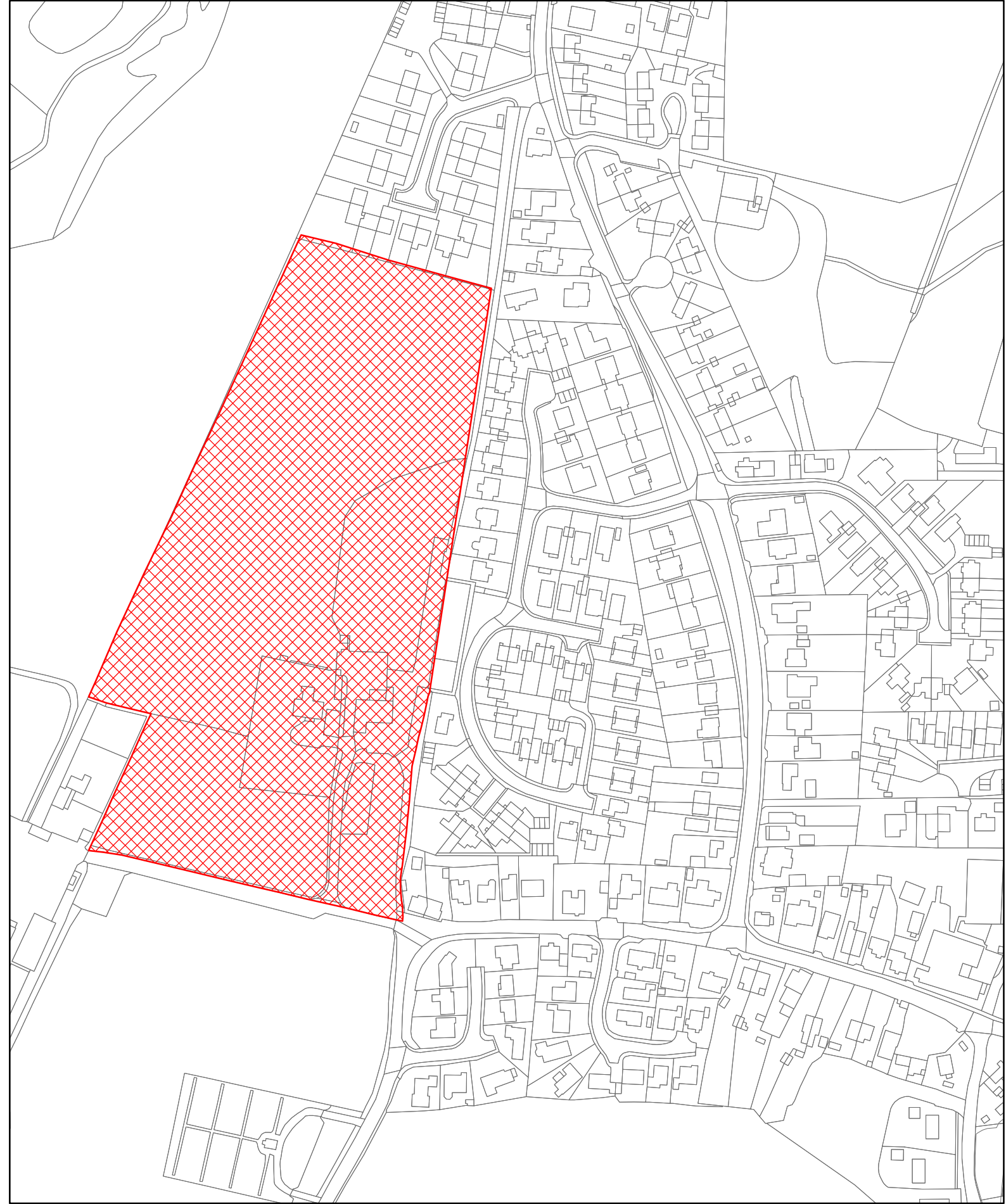
(c) Crown copyright and
database rights 2018
Ordnance Survey
100019229



HA084
Former SPA Hotel Shanklin Esplanade, Shanklin



(c) Crown copyright and
database rights 2018
Ordnance Survey
100019229

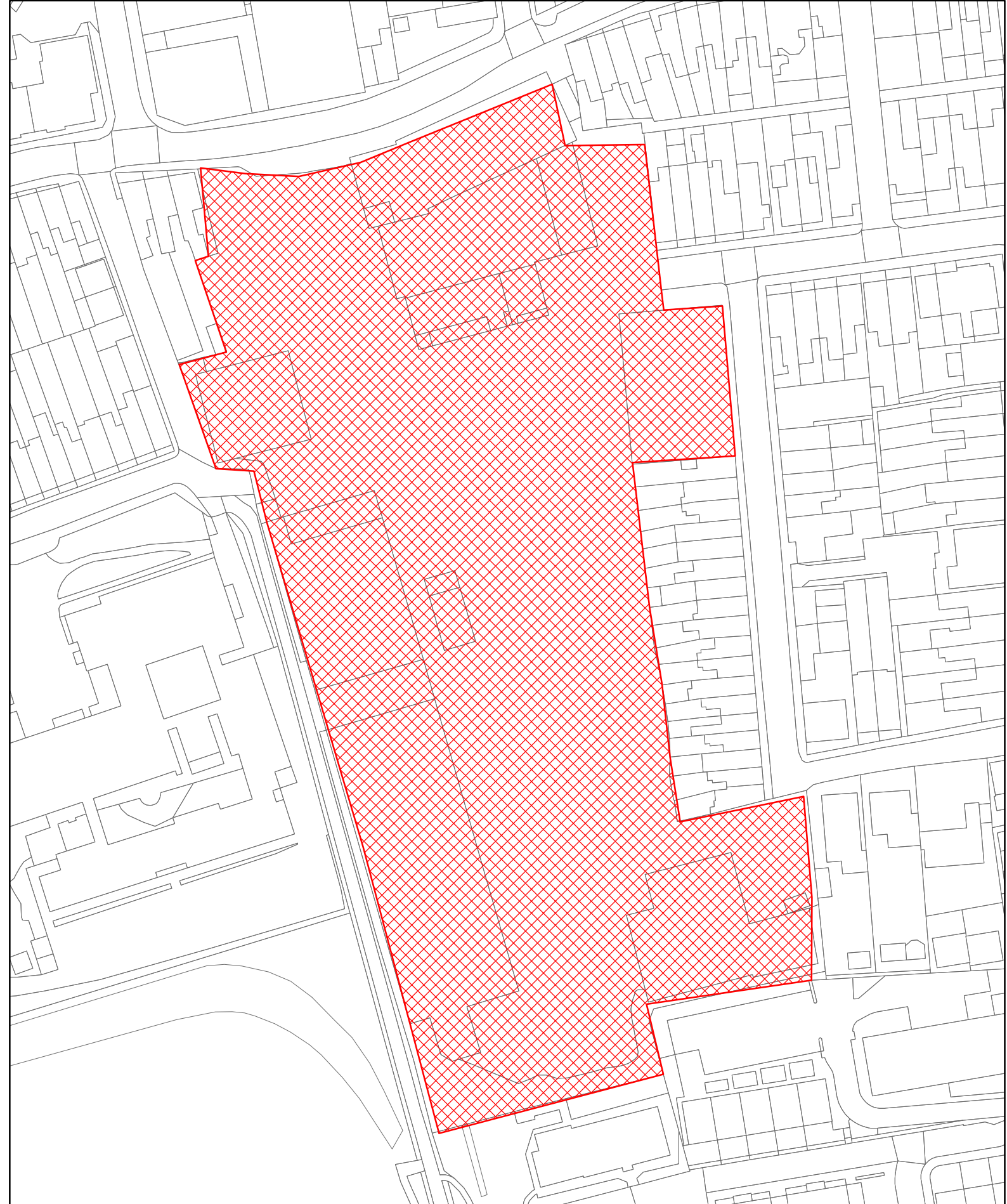


HA096

Land adjoining Scotland Farm and Tresslewood Caravan Site, Scotland Farm, Godshill



(c) Crown copyright and
database rights 2018
Ordnance Survey
100019229

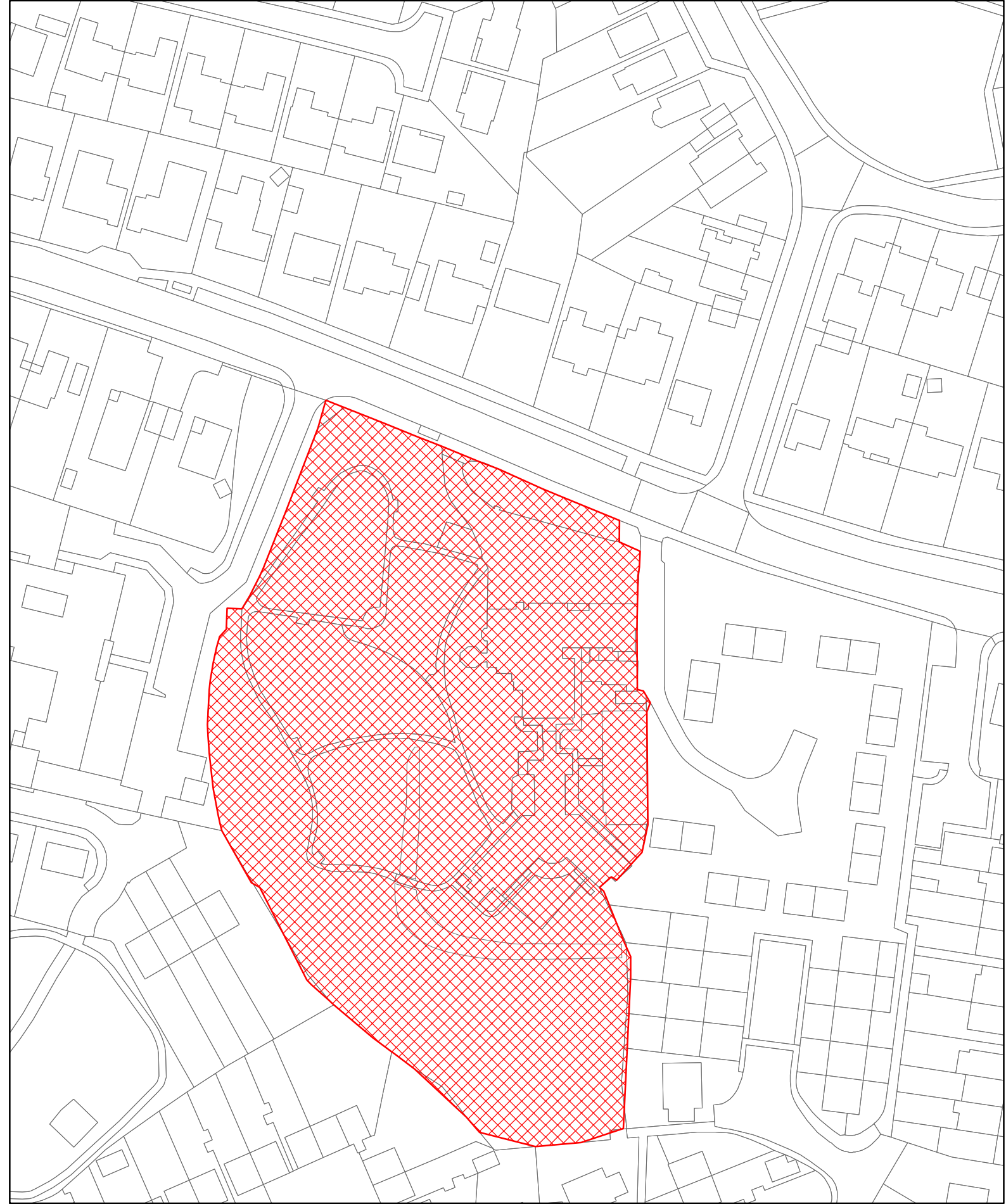


HA110

Land at Morey's Timber Yard, Trafalgar Road, Newport



(c) Crown copyright and
database rights 2018
Ordnance Survey
100019229



HA115
Polars Guest House and BLind Home Staplers Road,
Newport



(c) Crown copyright and
database rights 2018
Ordnance Survey
100019229



HA116
St Mary's RC Church, 55 High Street, Ryde



(c) Crown copyright and
database rights 2018
Ordnance Survey
100019229